


Fargo Drain Cleanup 1: Rose Creek

Southeast Cass Water
Resource District



Key:

- P** - Parking
- G** - Garbage cans
- Creek clean up trail



Additional Notes:

- **Location:** Rose Creek from 40 Ave to 32 St S
- **Parking:** Street parking is available on 32 ST SW near where it intersects with 46 Ave S (3204 46 Ave S, Fargo). Be mindful of stretches along the street with no parking signage in place.
- **Length:** This section is about 1.5 miles.
- **Garbage Drop Off:** Garbage bags can be placed inside garbage cans if there is room. If there is not room or there is no garbage can close by, the bags can be neatly tied and placed near the paved trail (but not on the trail). Please notify River Keepers where garbage bags were left.
- **Other Tips:**
 - Go into the trees to get closer to the creek. Only clean the side of the drain that the paved trail is on (in yellow on the map).
 - There is a storm water pond close. Volunteers can get closer to the pond to pick up garbage as well.



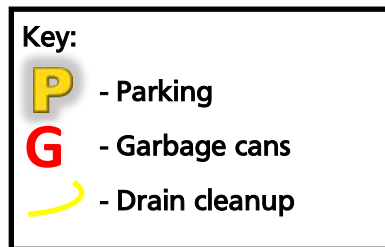
Fargo Drain Cleanup 2: Interstate

Southeast Cass Water
Resource District



Additional Notes:

- **Location:** Drainage Ditch 27 from 42 St S to 36 St S
- **Parking:** Parking is available at the Fargo Public Schools Operation Center (3901 40 Ave S Fargo, 58104).
- **Garbage Drop Off:** Garbage bags can be tied and placed near the paved trail on 36 St S or 42 St S.
- **Safety:** Do not attempt to cross the following roads: 38th St, I-29 or 36 St S. Go under the bridges of these roads to pick up garbage. Use the side walk along 36 St S or 42 St S to cross to the other side of the drain.



RiverKeepersFM
 Fmriverkeepers
 RiverKeepersofFM

riverkeepers.org
Kimberly@riverkeepers.org
701.356.8915

OUR MISSION:
We are dedicated to connecting our community safely to the Red River of the North, through education, stewardship and engagement

Fargo Drain Cleanup 3 : N Woodhaven Neighborhood

Southeast Cass Water
Resource District



Additional Notes:

- **Location:** Drainage Ditch 27 from 42 St S to 45 St S
- **Parking:** Parking is available at Living Waters Lutheran Church at 4451 40 Ave S, Fargo.
- **Length:** This section is about 1 mile. Use 45th St S and 42 St S to cross to the other side of the drain.
- **Garbage Drop off:** Garbage bags can be placed inside garbage cans if there is room. If there is not room, the bags can be neatly tied and placed near garbage cans, dumpsters or the paved trail (but not on the trail).

Key:

- P** - Parking
- G** - Garbage cans
-  - Drain cleanup



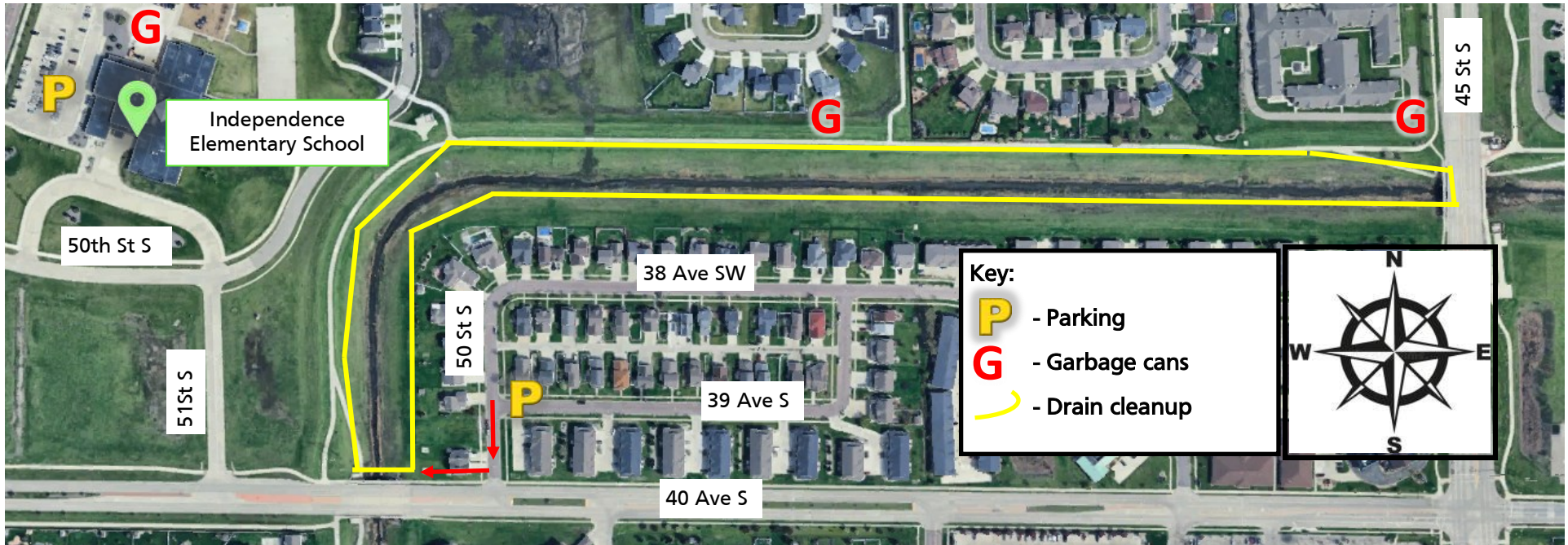
 RiverKeepersFM
 Fmriverkeepers
 RiverKeepersofFM

riverkeepers.org
Kimberly@riverkeepers.org
701.356.8915

OUR MISSION:
We are dedicated to connecting our community safely to the Red River of the North, through education, stewardship and engagement

Fargo Drain Cleanup 4: Independence Elementary School

Southeast Cass Water
Resource District



Additional Notes:

- **Location:** Drainage Ditch 27 from 45 St S to 40 Ave S
- **Parking:** If Independence Elementary School (3700 54th St S, Fargo) parking lot is full or school is in session, street parking is available on 50th St S or 39 Ave S in the residential neighborhood nearby. Address that can be used to get here is 3971 50th St S, Fargo. If parking in the residential neighborhood, do not cut across private property. Follow the sidewalks to 40th Ave S.
- **Length:** This section is about 1.5 miles. Use 40th Ave S and 45th St S to cross to the other side of the drain.
- **Garbage Drop Off:** Garbage bags can be placed inside garbage cans or dumpsters if there is room. If there is not room, the bags can be


Fargo Drain Cleanup 5: Osgood Neighborhood A


South East Cass Water
Resource District



FargoPark
DISTRICT

Key:

- P** - Parking
- G** - Garbage cans
-  - Drain cleanup



Additional Notes:

- **Location:** Drainage Ditch 27 from 40 Ave S to 44 Ave S
- **Parking:** Street parking is available on 52 St S (4391 52 St S, Fargo). Park and walk following the sidewalks. Do not cut across private property.
- **Length:** This section is about 0.75 miles. Use 40 Ave S and 44 Ave S to cross to the other side of the drain.
- **Garbage Drop Off:** Garbage bags can be placed inside garbage cans if there is room. If there is not room, the bags can be neatly tied and placed near garbage cans or the trail (but not on the trail).



 RiverKeepersFM
 Fmriverkeepers
 RiverKeepersofFM

riverkeepers.org
Kimberly@riverkeepers.org
701.356.8915


OUR MISSION:
We are dedicated to connecting our community safely to the Red River of the North, through education, stewardship and engagement


Fargo Drain Cleanup 6: Osgood Neighborhood B

South East Cass Water
Resource District



Key:

- P** - Parking
- G** - Garbage cans
-  - Drain cleanup



Additional Notes:

- **Location:** Drainage Ditch 27 from 44 Ave S to 52 Ave S
- **Parking** is available at Prairie Dog Daycare at 5126 51st Ave S, Unit 100. Another option is to park at Osgood Park and walk to the drain (4951 47 St S, Fargo)
- **Length:** This section is about 1.5 miles. Use 44 Ave S, the pedestrian bridge or 52 Ave S to cross to the other side of the drain.
- **Garbage Drop Off:** Garbage bags can be placed inside garbage cans if there is room. If there is not room, the bags can be neatly tied and placed near garbage cans or the trail (but not on the trail). Please notify River Keepers where garbage bags were left.



 RiverKeepersFM
 Fmriverkeepers
 RiverKeepersofFM

riverkeepers.org
Kimberly@riverkeepers.org
701.356.8915


OUR MISSION:
We are dedicated to connecting our community safely to the Red River of the North, through education, stewardship and engagement


Fargo Drain Cleanup 7: Maple Valley Neighborhood

South East Cass Water
Resource District



Key:

- P** - Parking
- G** - Garbage cans/drop off
-  - Drain cleanup



Additional Notes:

- **Location:** Drainage Ditch 53 from 52 Ave S to 64 Ave S
- **Parking:** Street parking is available near Silverleaf Park (5755 27 St S, Fargo).
- **Length:** This section is about 2 miles. Use the 52nd or 64 Ave pedestrian bridge to cross to the other side of the drain.
- **Garbage Drop Off:** Garbage bags can be placed inside garbage cans if there is room. If there is not room, the bags can be neatly tied and placed next to garbage cans, but off of the trails or roads. Another option is leaving garbage bags tied and placed off the sidewalk near 52 and 64 Ave. Please notify River Keepers where garbage bags were left.



 RiverKeepersFM
 Fmriverkeepers
 RiverKeepersofFM

riverkeepers.org
Kimberly@riverkeepers.org
701.356.8915

OUR MISSION:
We are dedicated to connecting our community safely to the Red River of the North, through education, stewardship and engagement


Fargo Drain Cleanup 8: Davies Neighborhood

South East Cass Water
Resource District



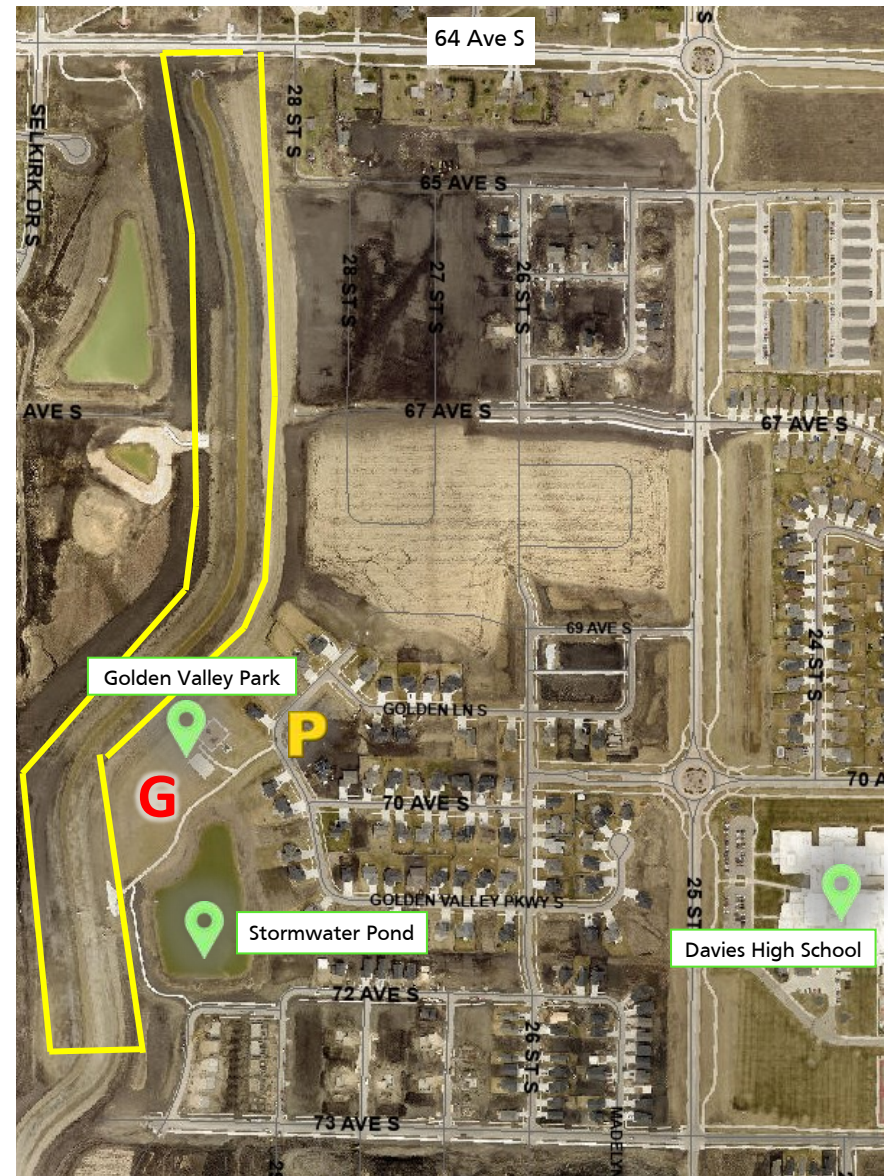
Key:

- P** - Parking
- G** - Garbage cans
-  - Drain cleanup



Additional Notes:

- **Location:** Drainage Ditch 53 from 64 Ave S to 72 Ave S
- **Parking:** Street parking is available near Golden Valley Park (6973 Golden Valley Pkwy S, Fargo).
- **Length:** This section is about 0.75 miles. Clean up the drain on the east side only.
- **Garbage Drop Off:** Garbage bags can be placed inside garbage cans if there is room at Golden Valley Park. If there is not room, the bags can be neatly tied and placed next to garbage cans. Another option is leaving garbage bags tied and placed off the sidewalk on 64 Ave. Please notify River Keepers where garbage bags were left.



 RiverKeepersFM
 Fmriverkeepers
 RiverKeepersofFM

riverkeepers.org
Kimberly@riverkeepers.org
701.356.8915

OUR MISSION:
We are dedicated to connecting our community safely to the Red River of the North, through education, stewardship and engagement